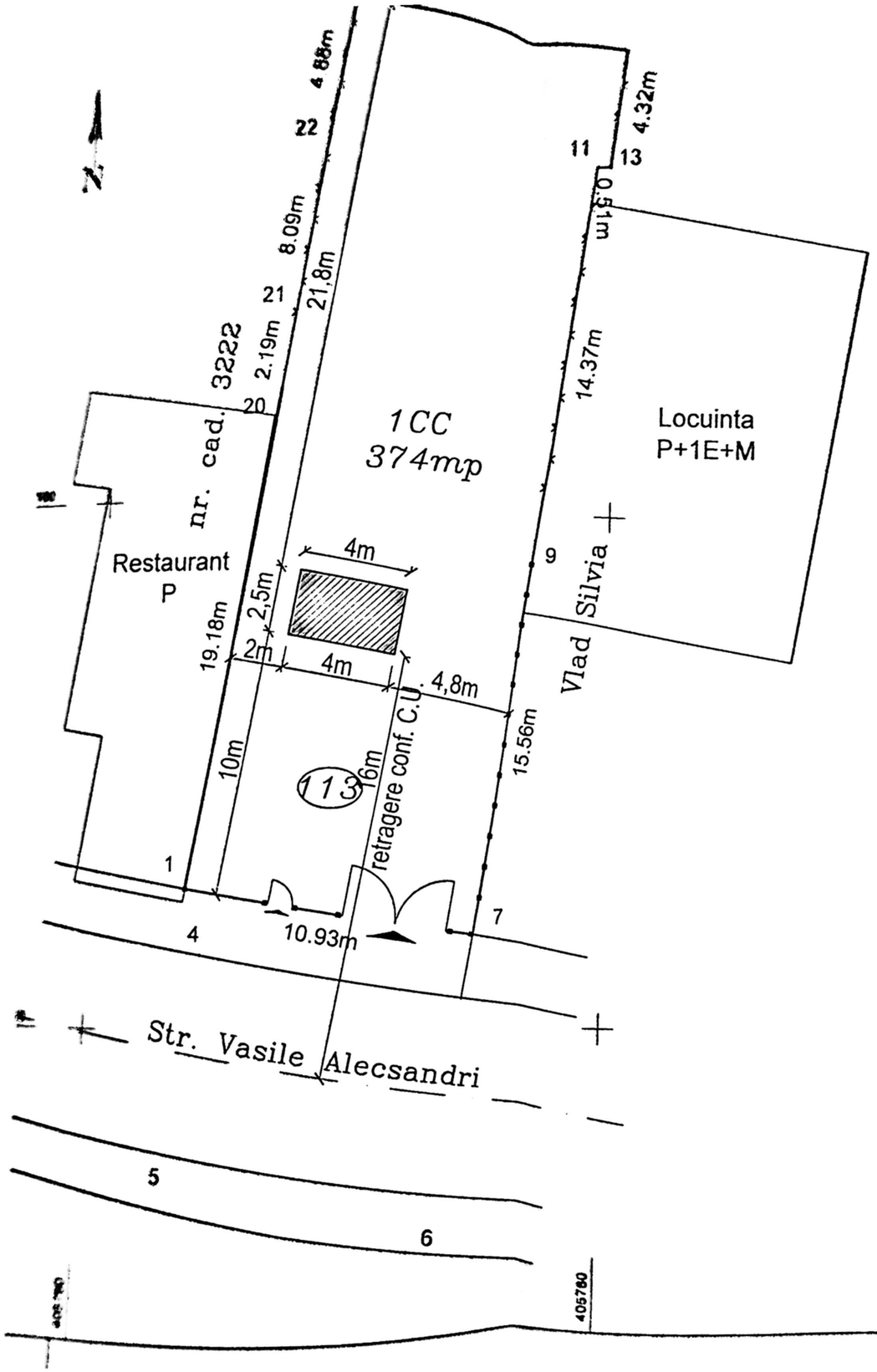

Nr	Suprafata masurata	(Intravilan)	Adresa corpului de proprie
	374 mp	Craiova Str Vasile Alecsandri, nr. 113, fost Str Vasile Alecsandri, nr. 113, fost:	
Cartea funciara nr		UAT Craiova	

LEGENDA

- Limita proprietate
- Constructie existenta
- Constructie propusa
- Acces auto
- acces pietonal

BILANT TERITORIAL

Suprafata teren = 374 00mp

S construita existenta=0 00 mp
S desfasurata existenta =0 00 mp

S construita propusa =10 00 mp
S desfasurata propusa =10 00 mp

POT existent = 0 %
CUT existent = 0.0

POT propus = 3 %
CUT propus = 0 03

OANCEA IONUT-SERGIU
INGINER

A. DATE REFERITOARE LA TEREN

Nr parcela	Categoria de folosinta	Suprafata mp	Mentiuni
1	CC	374	- la nord (18-15) = 11 13 m - IE 2*94*5 - notar convertional - la est (15-13-11-9-7) = 34 76 m - Vlad Silvia - gard de metal si sarma - la sud (7-1) =10 93 m - Str Vasile Alecsandri - gard de metal - la vest (1-20-21-22-18) = 34 34 m - nr cad 3222 - gard de sarma
TOTAL		374	

B. DATE REFERITOARE LA CONSTRUCTII

Cod constructie	Destinatia	Suprafata construita la sol mp	

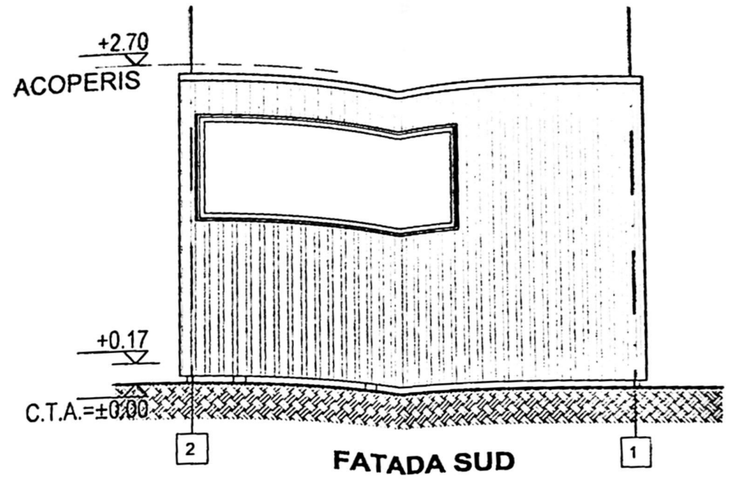

FATADA SUD

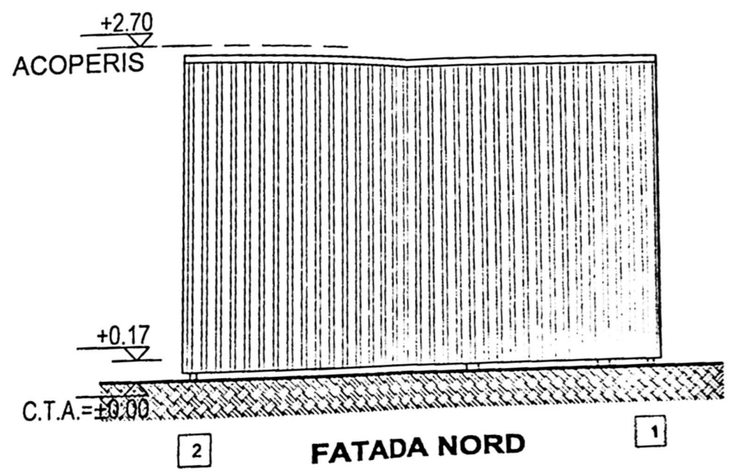

FATADA NORD

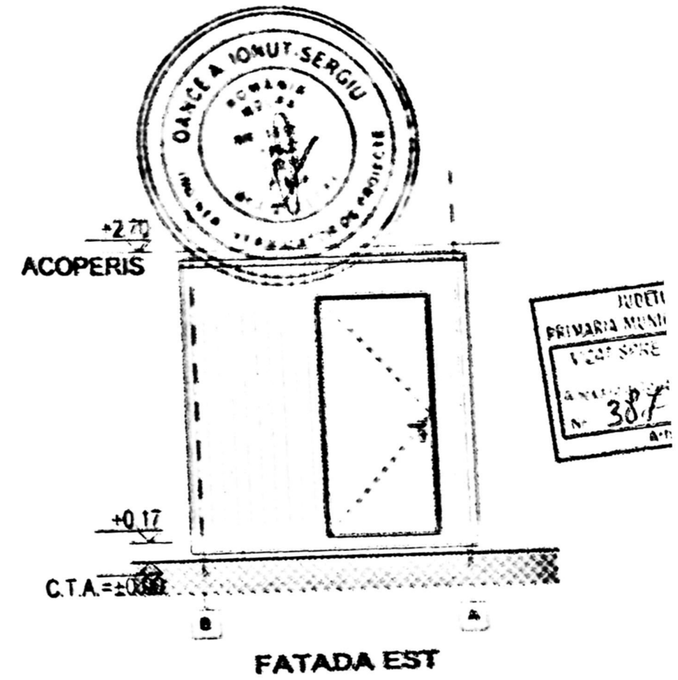

FATADA EST

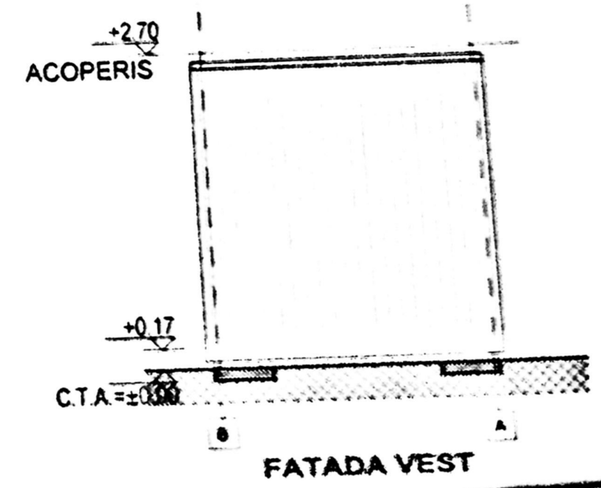

FATADA VEST